



# Executive

## Committee

Monday, 2nd September, 2013

7.00 pm

Committee Room 2 Town Hall

**5. Borough of Redditch  
Local Plan No. 4**

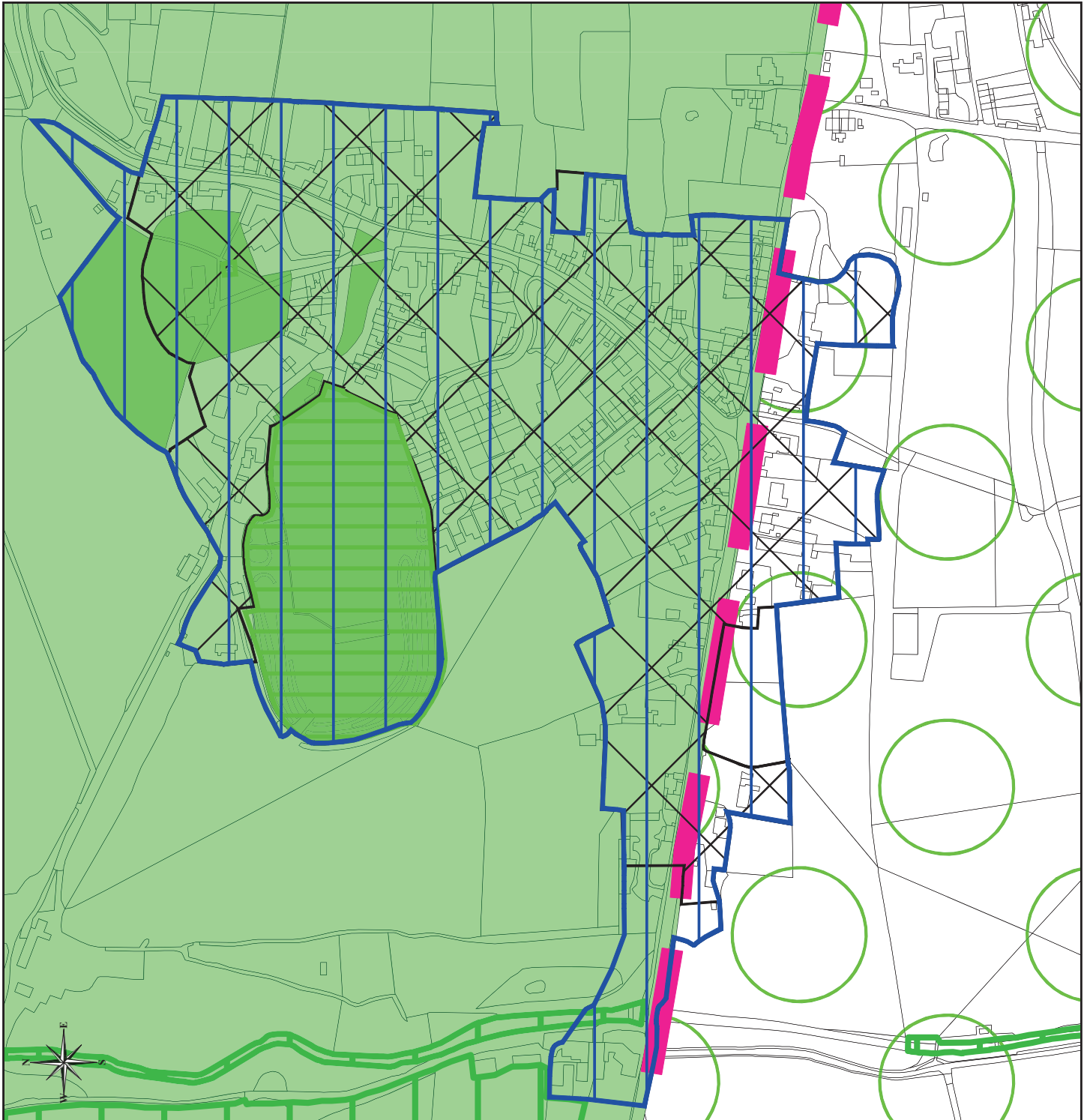
(Pages 1 - 2)

E Baker, Acting  
Development Plans  
Manager









Borough of Redditch Local Plan No. 4 Proposed Submission  
Feckenham Inset Map enclosed.

**All Wards**





**KEY**

-  Village Settlement (Policy 2 Settlement Hierarchy)
-  Green Belt (Policy 8 Green Belt)
-  Open Countryside (Policy 9 Open Countryside)
-  Primarily Open Space (Policy 13 Primarily Open Space and Green Belt (Policy 8 Green Belt))
-  Local Wildlife Site (Policy 16 Natural Environment)
-  Scheduled Ancient Monuments (Policy 36 Historic Environment)
-  Designated Conservation Area (Policy 36 Historic Environment and Policy 38 Conservation Areas)
-  District Distributor (Policy 22 Road Hierarchy)



**Borough of Redditch  
Local Plan No.4  
Proposed Submission**

**Feckenham Inset Map**

Development Plans  
Redditch Borough Council  
Town Hall  
Walter Stranz Square  
Redditch  
Worcestershire  
B98 6AH  
Tel: 01527 64252  
Email: devplans@redditchbc.gov.uk

**Agenda Item 5**

